

| Criterion-IV "Infrastructure and Learning Resources"                           |  |          |
|--|--|----------|
| Name of the Department: <b>Department of Geography and Disaster Management</b> |  |          |
| S. No  | Details                                    | Quantity |
| 1  | Number of Classrooms                       | 02       |
|  | <i>Seating Capacity of Classrooms</i>      |          |
| 2 a).  | Room 1                                     | 40       |
| b).  | Room 2                                     | 40       |
| 3  | Laboratories                               | 01       |
| 4  | Smart classes                              | 01       |
| 5  | LMS (Learning Management System)           |          |
| 6  | Reading rooms                              | 01       |
| 7  | Common room for women                      | 01       |
| 8  | Auditorium                                 |          |
| 9  | Conference rooms                           | 01       |
| 10   | Lecturer Capturing System                  |          |
| 11   | Number of library rooms                    | 01       |
| 12   | Total number of books                      | 8260     |
| 13 a).   | Number of Computers available for students | 50       |
| b).  | Number of Computers available in office    | 03       |
| c).  | Number of Computers available for faculty  | 12       |
| d).  | Number of laptops available for faculty    | 07       |
| 14   | Total number of printers available         | 12       |
| 15   | Ramp facility available                    | No       |
| 16   | Faculty Chambers                           | 09       |

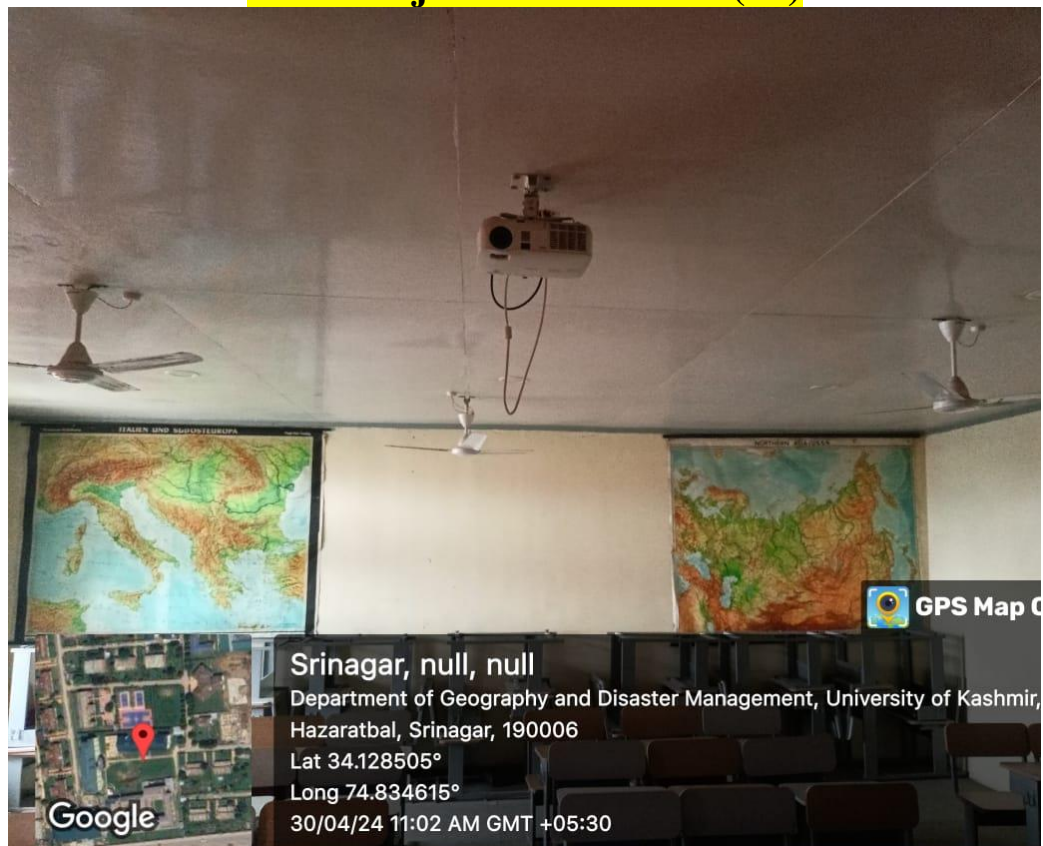
|   |                                     |   |
|---|-------------------------------------|---|
| 17  | Number of rooms for scholars        | 01  |
| 18  | LCD projectors available            | 05  |
| 19  | Conference rooms                    | 01  |
| 20  | Meeting rooms                       |   |
| 21  | Audio visual center,                |   |
|   | i). Mixing equipment,               |   |
|   | ii). Editing facilities center      |   |
|   | iii). Media Studio                  |   |
| 22<br>a).   | Computer Lab                        | (01) Remote Sensing & GIS Lab                   |
| b).   | Business Lab                        |   |
| 23  | Animal House                        |   |
| 24  | facility to support research if any |   |
| 25  | Solar power panels with capacity    |   |
| 26  | Departmental specific labs if any   | Remote Sensing, GIS and Advanced Surveying Lab. |
| Note:- Upload the above listed documents/links on your Departmental website in support of the claim           |                                     |   |
| · Purchase Bill / stock register, entry for lecture capturing system, mixing equipment, software for editing. |                                     |   |
| · Videos and geo-tagged photographs of each of the facilities available in the Department.                    |                                     |   |
| Details of the structures of each of the facilities available in the Department.                              |                                     |   |

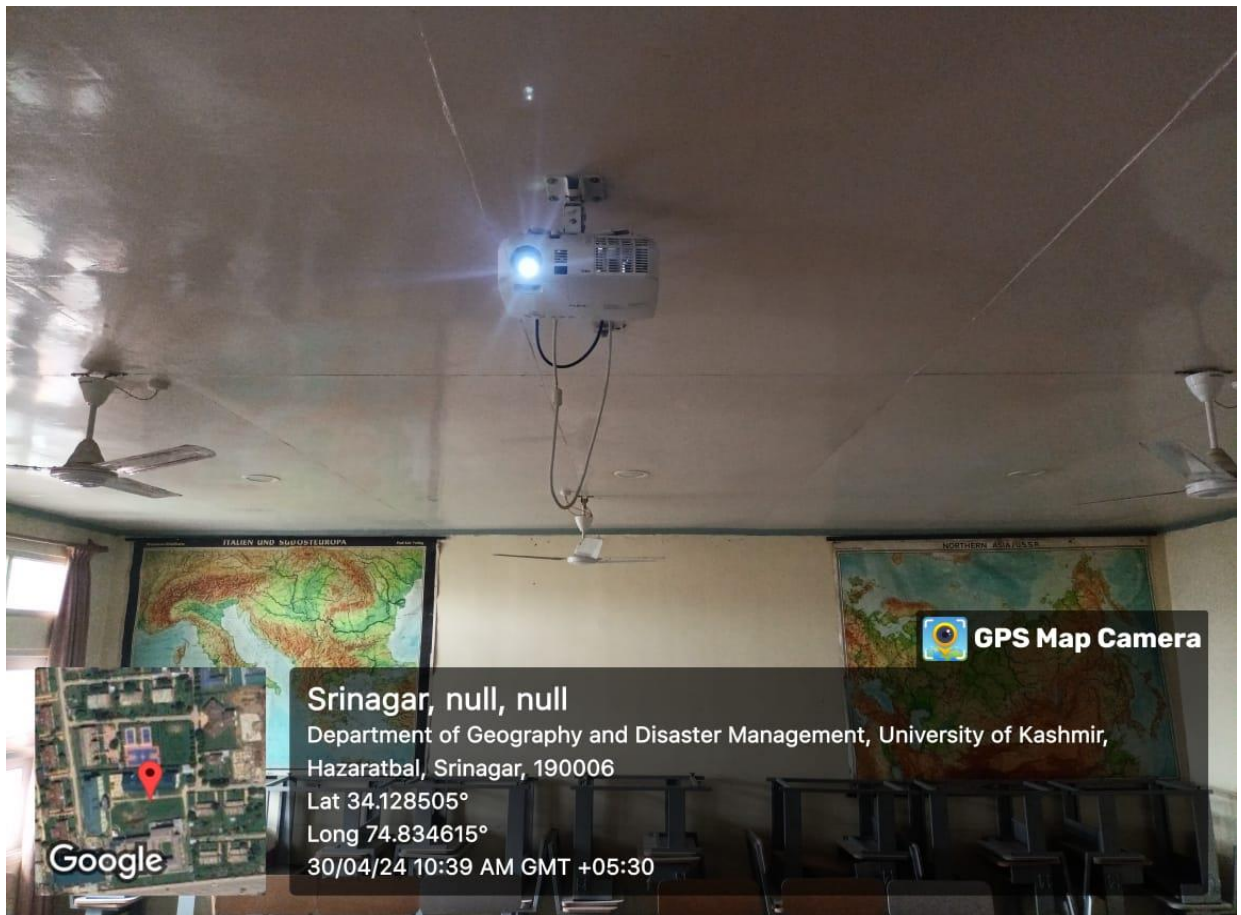
## Conference Rooms (01)






## LCD Projectors Available (05)





 **GPS Map Camera**

Srinagar, null, null

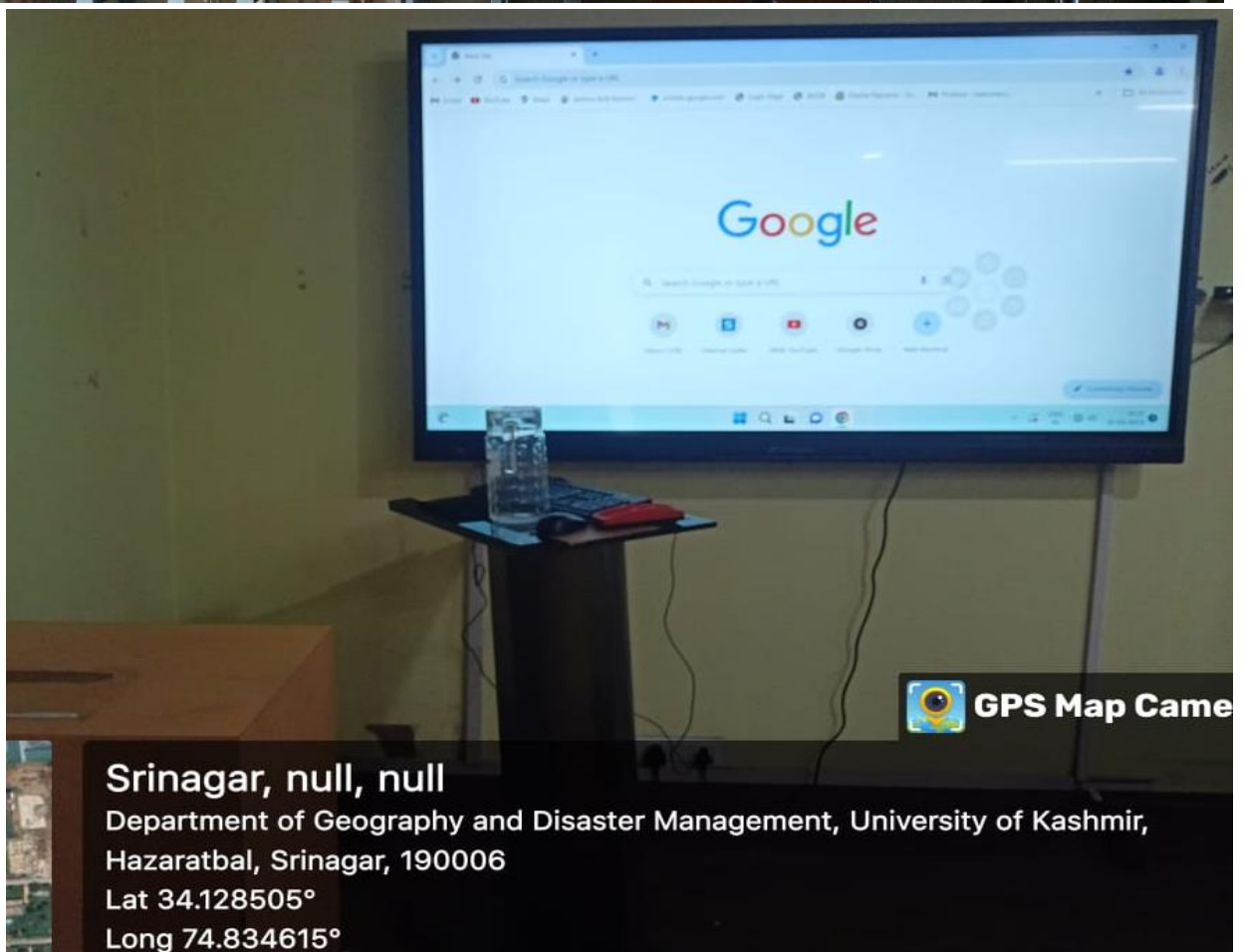
Department of Geography and Disaster Management, University of Kashmir,  
Hazaratbal, Srinagar, 190006


Lat 34.128505°

Long 74.834615°

30/04/24 10:39 AM GMT +05:30

Google



 **GPS Map Came**

Srinagar, null, null

Department of Geography and Disaster Management, University of Kashmir,  
Hazaratbal, Srinagar, 190006

Lat 34.128505°

Long 74.834615°




## Number of Class Rooms (02)





## Remote Sensing, GIS and Advanced Surveying Lab (01)







**Total Station**



**Global positioning system**



**Real Time kinematic (RTK) GPS**



## Library Rooms (01)



Srinagar, null, null

Department of Geography and Disaster Management, University of Kashmir,  
Hazaratbal, Srinagar, 190006

Lat 34.128505°

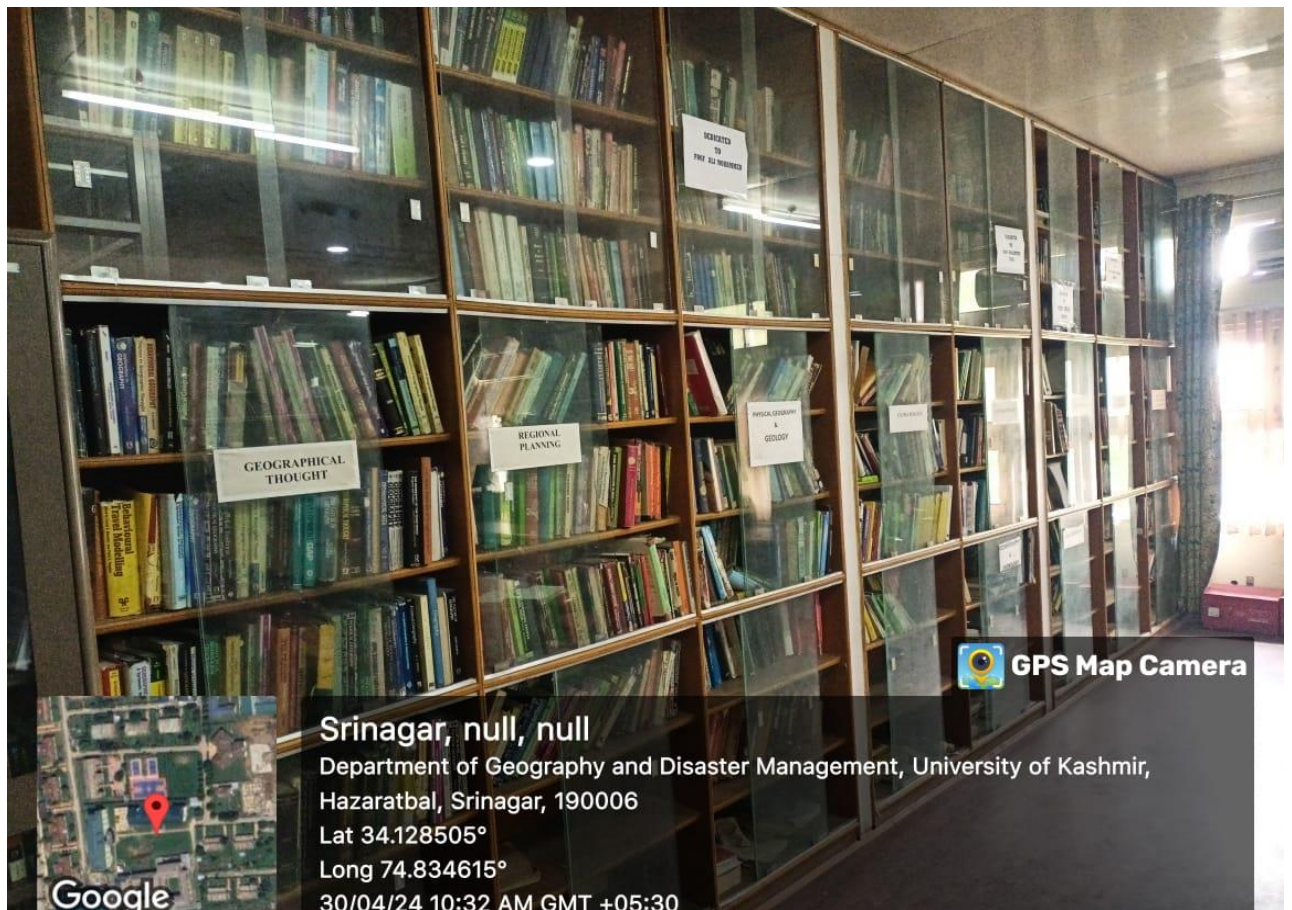
Long 74.834615°

01/05/24 04:27 PM GMT +05:30



GPS Map Camera






Srinagar, null, null

Department of Geography and Disaster Management, University of Kashmir,  
Hazaratbal, Srinagar, 190006

Lat 34.128505°

Long 74.834615°

30/04/24 10:32 AM GMT +05:30



Srinagar, null, null

Department of Geography and Disaster Management, University of Kashmir,  
Hazaratbal, Srinagar, 190006

Lat 34.128505°

Long 74.834615°

01/05/24 04:27 PM GMT +05:30



## Number of Rooms for Scholars (01)





**Rotap Sieve Shaker**





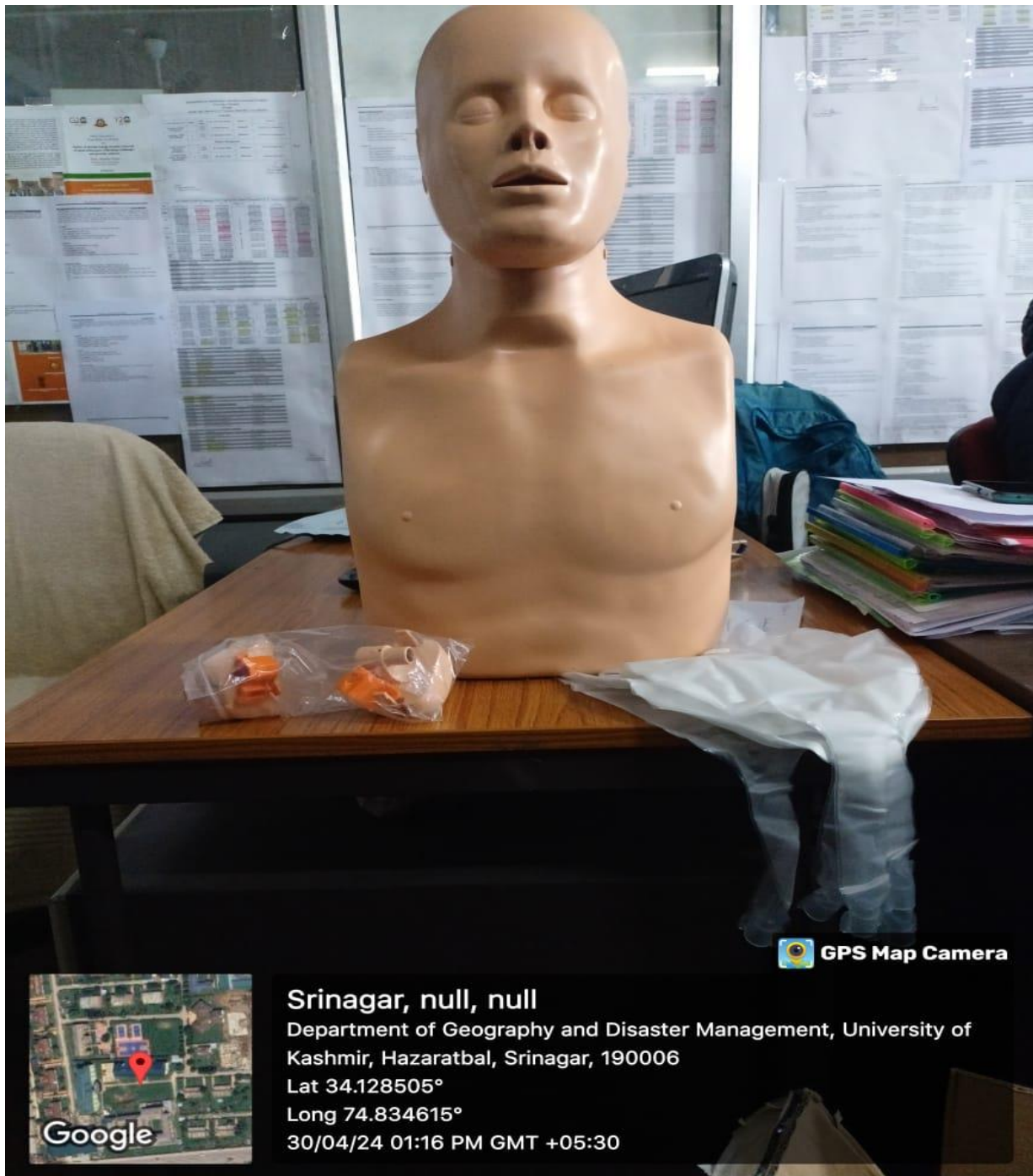
**Electric Rotap Sieve Shaker**



## Portable Multiparameter Water Quality Analyser



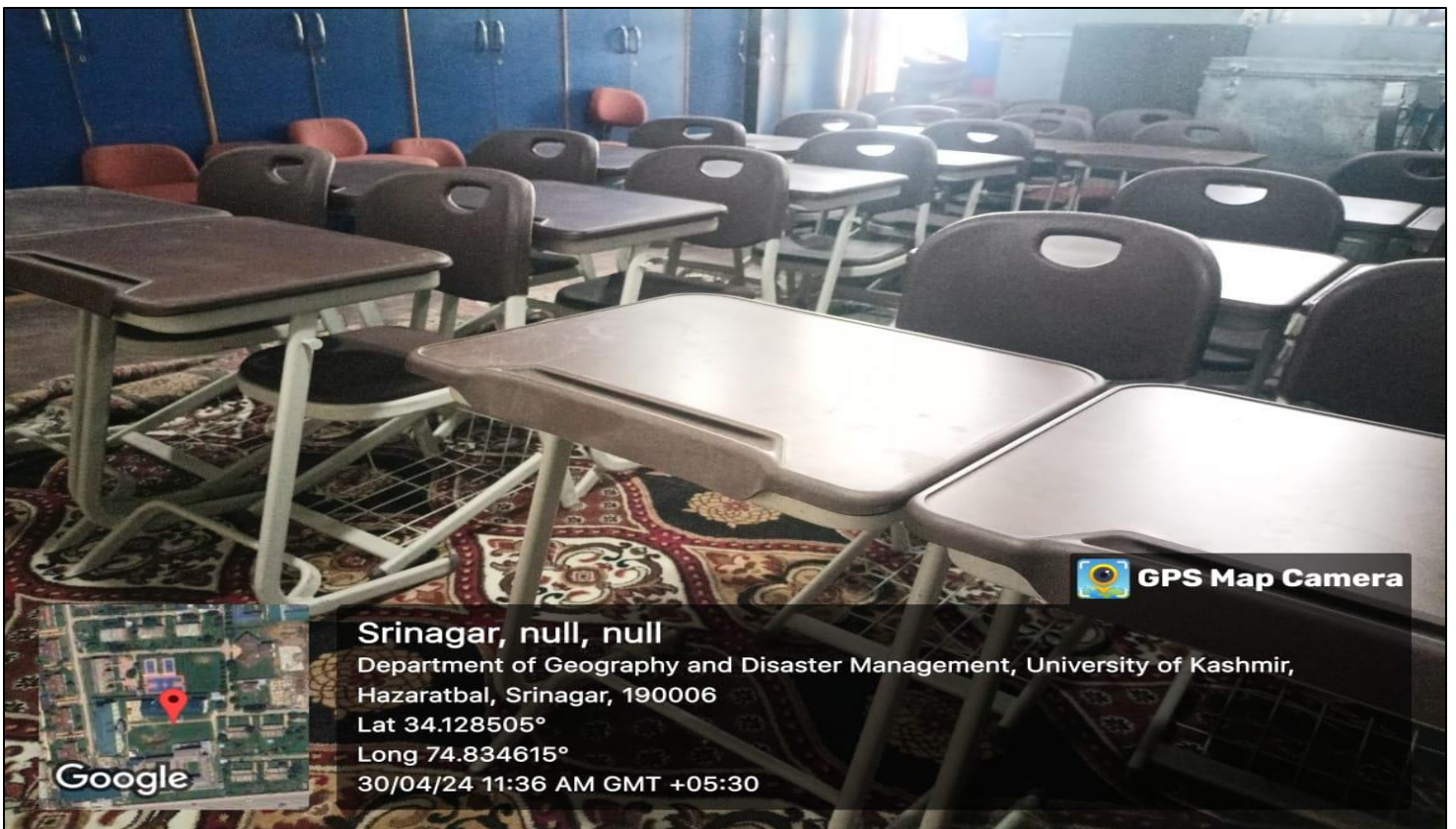




**CPR manikin**



## Girls Common Room (01)



## Faculty Chambers (09)

