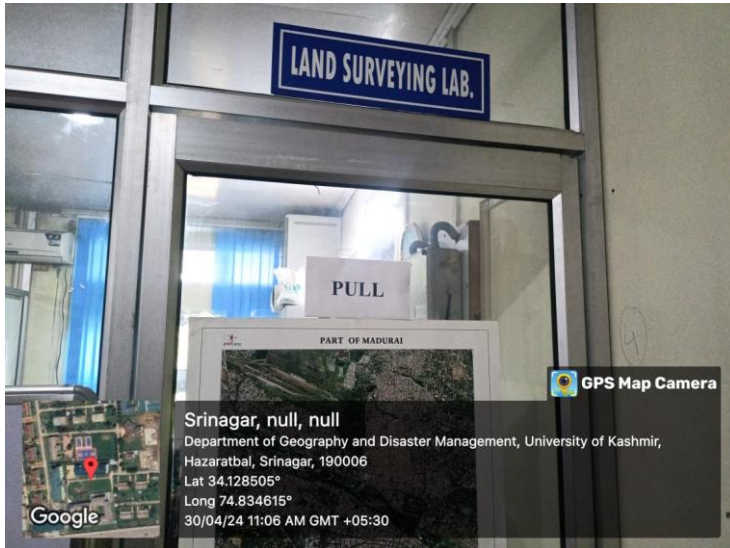


## Land Surveying Lab (01)



**Total Station**




**Global positioning system**



**Real Time kinematic (RTK)GPS**

## GIS Lab (01)







## Geomorphology Lab (01)



Google

GPS Map Camera



Google

### Rotap Sieve Shaker

Department of Geography and Disaster Management, University of Kashmir, Hazratbal, Srinagar, 190006

Lat 34.128505°

Long 74.834615°

30/04/24 12:19 PM GMT +05:30

**Electric Rotap Sieve Shaker**





GPS Map Camera



Srinagar, null, null

Department of Geography and Disaster Management, University of Kashmir, Hazaratbal, Srinagar, 190006

Lat 34.128505°

Long 74.834615°

30/04/24 02:50 PM GMT +05:30

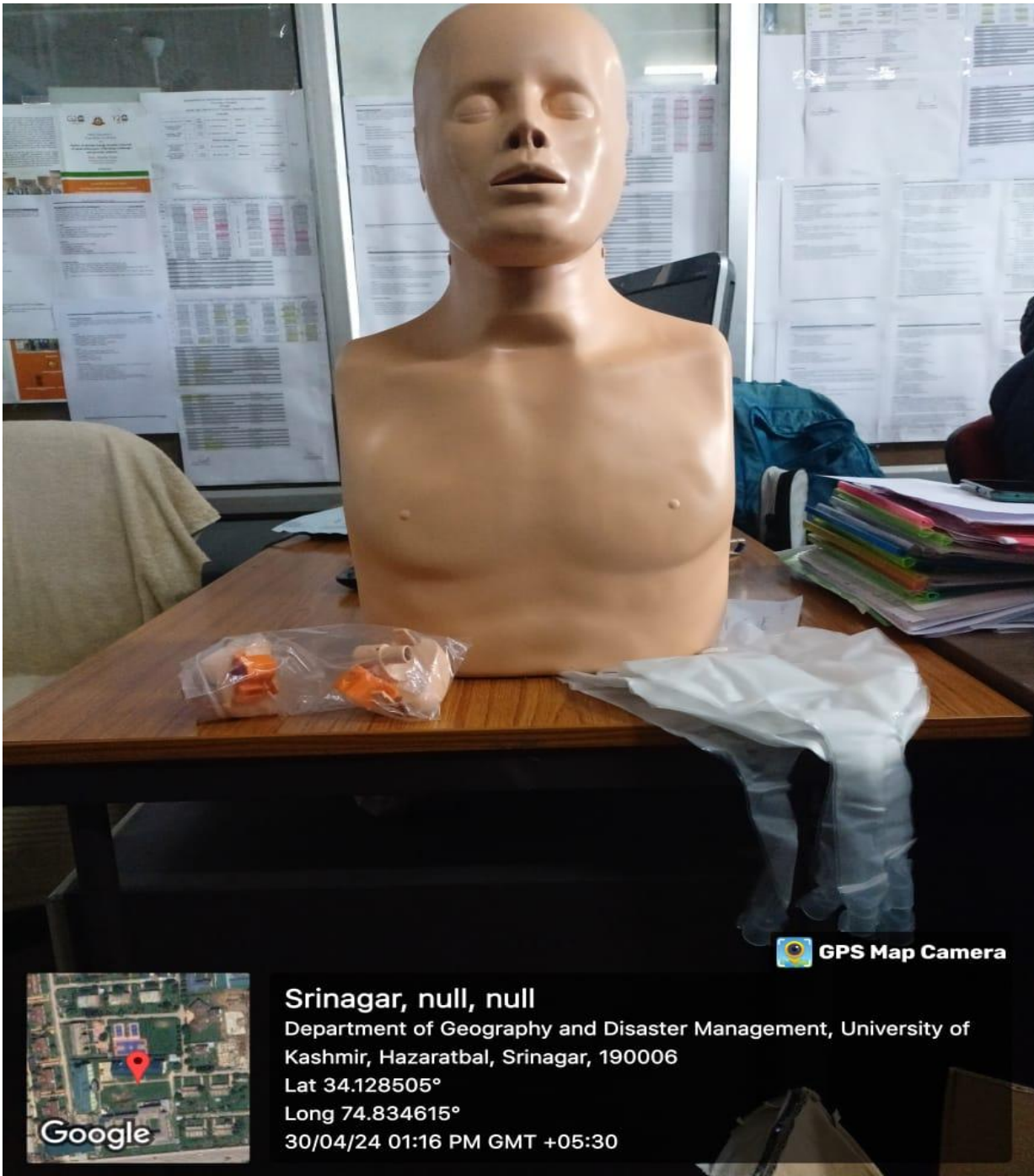
## Portable Multiparameter Water Quality Analyser

## Disaster Management lab (01)



## Fire Extinguisher Balls





Srinagar, null, null

Department of Geography and Disaster Management, University of Kashmir, Hazaratbal, Srinagar, 190006

Lat 34.128505°

Long 74.834615°

30/04/24 01:16 PM GMT +05:30

**CPR manikin**